
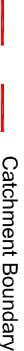



NOTES
 1. Drawing based on OS 1/2500 mapping with permission of the Controller of H.M. Stationery Office. Licence No. LA076600.

KEY

-  Watercourse
-  Catchment Boundary
-  Sub-Catchment Area

List of Sub-Catchments

- A = Combe Haven 1
- B = Combe Haven 2
- C = Combe Haven 3
- D = Combe Haven 4
- E = Watemill Stream
- F = Powdermill Stream
- G = Decoy Pond
- H = Spring Ditch
- I = Hollington Stream
- J = Pebsham & Gorrige

Client:

East Sussex County Council

Project:

Bexhill to Hastings Link Road

Title:

Combe Haven Catchment

Design: GPP	CAD: CLR
Chkd: CWF	Appd: CWF
Date: April 2007	Scale: 1:2500

FABER MAUNSELL | AECOM

Enterprise House
 160 Croydon Road,
 Kent, BR3 4DE

Tel: +44 (0)870 905 0906
 Fax: +44 (0)20 8663 6723
 www.fabermaunsell.com

NO. Figure 3

Rev: A